










**Legend**

-  Site A Buffer
-  Site B Buffer
-  Proposed WWTP Sites
-  Lot 101 Boundary
-  Launch Site 1A
-  Launch Site 1B
-  Launch Site 2
-  Bush Forever

DATE	No.	ACTIVITY - REVISION DESCRIPTION	DES	DRN	CHKD	APPD	DATE	No.	ACTIVITY - REVISION DESCRIPTION	DES	DRN	CHKD	APPD

Scale: 1:14,000

0 100 200 400 600 800 1,000 1,200 1,400 Metres

Project Number: 12769  
 Drawing Number: SK02  
 Revision: 00  
 Original: A4

Designed: KM  
 Drawn: MGW  
 Checked: [ ]  
 Approved: [ ]

Date: 4/9/08  
 Sheet: 1 of 1  
 Local Authority: City of Wanneroo

**WATER CORPORATION**  
**ALKIMOS**

**ALKIMOS WASTEWATER SCHEME**  
**TERRESTRIAL CONSTRUCTION MANAGEMENT PLAN**

**FIGURE 2 : WWTP and launch site footprint as proposed**  
 in the public environmental review

