

Land Symbols

For NetMaps, LiteSpatial (desktop), LiteSpatial Android and myWorld


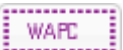
[NetMaps](#)

[LiteSpatial Android](#)

[LiteSpatial \(desktop\)](#)





[myWorld](#)


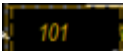


myWorld

-  [Account Number](#)
-  [Bonding of Works](#)
-  [Contours](#)
-  [Development Proposals](#)
-  [Dev App – Area of Interest](#)





-  [Key Customer](#)
-  [Landgate Cadastre](#)
-  [Land Matters](#)
-  [Land Note](#)
-  [Proposed Lot](#)
-  [Sundry Property](#)





LiteSpatial Android

-  [Account Number](#)
-  [Cadastre \(lines, street and Land Matters\)](#)
-  [Development Proposals](#)
-  [House Numbers](#)

-  [Lot Numbers](#)
-  [Proposed Lot](#)
-  [Key Customer](#)
-  [Contours](#)

LiteSpatial (desktop)

-  [Account Number](#)
-  [Cadastre \(lines, street and Land Matters\)](#)
-  [Development Proposals](#)
-  [House Numbers](#)













-  [Lot Numbers](#)
-  [Proposed Lot](#)
-  [Key Customer](#)
-  [Contours](#)

Land Symbols

For NetMaps, LiteSpatial (desktop), LiteSpatial Android and myWorld

NetMaps

	Road Casement	3
	Parcel Edge	3
	Bonding of Works	3
	Freehold Lot	3
	Reserve	4
	All Other Reserves	4
	Crown Allotment	4
	Lease or State Forrest	4
	Land Matters	5
	Development Proposals	5
	Area of Interest	6

	Street Name	6
	Customer Account Number	6
	Sundry Property	6
	Note	6
	House Number	6
	Key Customer	6
	Sensitive Customer	7
	Contaminated Site	7
	Sign	7
	Contours	7
	Weather Station	8
	Radio Repeater	8



Road Casement

The boundary between a public carriageway and a land parcel.

Survey status

Surveyed	—————
Unsurveyed (approx.)	- - - - -
Grouped	- - - - -

Lodged Status

Lodged	—————
Proposed	- - - - -
Superseded	Invisible (pink)



Parcel Edge

An internal boundary between land parcels.

Survey status

Surveyed	—————
Unsurveyed (approx.)	- - - - -
Grouped	- - - - -

Lodged Status

Lodged	—————
Proposed	- - - - -
Superseded	Invisible (pink)



Bonding of Works

A polygon covering a Bonding of Works which sets out servicing requirements for fulfilling subdivision conditions between the Water Corporation and the Land Developer.

Purpose:

- Wastewater only
- Water & Wastewater
- Water only

Status

- Archived
- Current



Freehold Lot

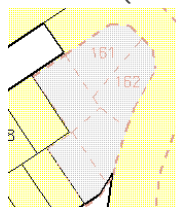
Freehold lot - privately owned land parcel.

Information held against each lot can include:

- Agreement number and cleared date
- Lot area - size
- Customer Account number (Grange/CSIS account)
- Planning Boundary (Landgate, WAPC) number
- Plan/Diagram number (Landgate)

Status

Lodged/Approved.....Yellow (as above left)



Proposed Grey with peach boundaries (Orange boundaries and number only in LiteSpatial); can exist concurrently with Lodged/Approved lots.



Reserve

Reserve numbers are annotated with the reserve symbol, reserve number on the top and crown number below

Information held against each reserve can include:

- Land district code (e.g. COOLG for Coolgardie reserves)
- Crown allotment details
- Customer Account number (Grange/CSIS account)
- Planning Boundary (Landgate, WAPC) number
- Plan/Diagram number (Landgate)



All Other Reserves

All other reserves are shown with upright text or number

Types include

- Railway text RAILWAY
- Drain Reserve text DRAIN
- Closed Road text CLOSED ROAD
- Road text ROAD
- Vacant Crown Land number

Information held against All Other Reserves can include:

- Land district code (e.g. COOLG for Coolgardie reserves)
- Crown allotment details
- Customer Account number (Grange/CSIS account)
- Planning Boundary (Landgate, WAPC) number
- Plan/Diagram number



Crown Allotment

A Crown Allotment is a government owned parcel of land

Information held against Crown Allotments can include:

- Land district code
- Crown allotment details (prefix, number, suffix, fraction)
- Customer Account number (Grange/CSIS account)
- Planning Boundary ("LANDGATE", WAPC) number
- Plan/Diagram number

Crown Allotment types are:

- Agricultural area lot
- Estate lot
- Location
- Suburban lot
- Town lot



Lease or State Forfeiture

Has a status of

- Lodged
- Proposed



Land Matters

A section of Land with Water Corporation interests administered by Procurement and Property.

*** Refer to Procurement and Property for more information





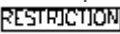
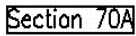
Purpose

Accommodation
Common Facilities
Drainage
Grantor
Irrigation
Sewerage
Telecommunications
Water

Status

Action complete
Pending this will show a P after the number

Type of Land Matters includes:

- Acquisition  with blue boundary and white hatching as above.
Land that the Water Corporation has acquired an exclusive possession tenure (Freehold or Reserve).
- Easement  with dashed line boundary
Portion of land over which the Water Corporation has acquired rights to access the land for the construction, protection and maintenance of its infrastructure and restrict the owner's use of the land.
- Lease from the Water Corporation 
Land owned by the Water Corporation that has been leased out to another party.
- Lease to the Water Corporation 
Land owned by another party that is leased to the Water Corporation.
- Use Restriction 
Portion of land where the use has been restricted by the Water Corporation.
- Use Restriction 
Portion of land where the use has been restricted by the Water Corporation.



Development Proposals

Registered proposals for development

Types are:

DEV development application
LLP land planning policy/strategies
LPS land planning strategy
RPS regional planning scheme and a...
SF servicing feasibility
TPS town planning scheme and name...
UNKNOWN
VS vacant strata
WAPC WA planning commission
WMS water management strategy



Area of Interest

Areas of Interest will have a visible Title and a more extended explanation available.

Category:

AWA	advanced works agreement	DCI	developer contribution issues
BE	buffer encroachment	NPW	non-potable water scheme
CC	capacity constraints	NS	non-conforming subdivisions
CI	connection issues	PA	protection of assets
CLI	corporate land interest	PDI	property disposal issue
D	dispute	SI	supply issue
DA	drainage anomaly		



Street Name



Customer Account Number

Customer Account Numbers are shown on all types of land parcels that are serviced by the Water Corporation.

The asterisk * signifies there is more than one Account Number on that land parcel, e.g. Strata and Unit developments.



Sundry Property

A Customer Account number which is not attached to a land parcel, e.g. Standpipes, roundabouts, verges.



Note

Notification of any planned works or restriction on a particular area.



House Number

House numbers are provided by Landgate.



Key Customer

A Business awareness tool to show priority customers for which reliability of Water services is of critical importance.

Data is provided and maintained by the Service Delivery Branch.

Types:

HDP	Home Dialysis Patient	RES	Residential
HOS	Hospital/Aged Care	REST	Restaurants
HOT	Hotel	SCH	Schools/Child Care
IND	Industrial/Commercial	SHP	Shopping Centre
INF	Infrastructure		



Sensitive Customer

Sensitive customers, from the Operations Centre perspective, are the end-users of the water supply who are sensitive to water shutoffs. These include schools, medical centres, aged care facilities, and hair dressers. Grange holds land use codes for property accounts for rating purposes, and these serve as the source for the sensitive customer information as plotted in FMS.



Contaminated Site

Contaminated Sites are Water Corporation Acquisitions and jointly managed by the Environmental Branch (EB) and CRE.

They are often accompanied by a Land Note and boundary.



Sign

A sign's purpose can be:

E	educational	I	international
G	general prohibitive	P	private property
H	hazard	S	strong prohibitive

Location Type:

A	asset	DP	depot	R	reservoir
B	basin	O	office	ST	storage tank
C	catchment	P	parking area	T	treatment plant
CH	channel	PA	public access site		
D	dam	PS	pump station		

Sign description:

HLPS	pollution (public helpline 1800 surface water)
HLPU	pollution (public helpline 1800 UWPCA)
INS	instruction to user
NAME	catchment name only
NOAC	catchment name and no activities
ORV	off road vehicle act
PACT	catchment prohibited activities
PPAA	private land (authorised access)
PZ	catchment prohibited zone
SAFP	safety (pit)
SAFQ	safety (quarry)
SPC1	special #1 (specific)
UPA	UWPCA (prohibited activities)



Contours

Contour information is provided by Landgate and are updated on a regular basis. Contour information covers the entire state and varies from 1m to 20m depending on the location.



Weather Station

Weather Stations will show with a label Weather Stn and type.

Types:

AR	Automated rain gauge
AW	Automated other weather
AWR	Automated other weather and rain
MR	manual rain gauge



Radio Repeater

Radio Repeater will show as a symbol, a coverage and a link line to other repeaters.

Purpose:

D	Data
V	Voice



Landgate Cadastre

myWorld layer which shows cadastral boundaries and lot details. (Available in myWorld only)

Revisions	
10/03/2009	Reviewed
11/11/2009	Updated Development Proposals
14/12/2009	Added Contaminated Sites, updated Contour description, updated DLI to Landgate.
12/07/2010	Added Common Features, Weather Station and Radio Repeater
09/09/2010	Reviewed, and added LiteSpatial examples, Areas of Interest, Section 70A and Signs
21/01/2013	Updated to include Sensitive Customers
12/12/2013	
31/07/2015	Reviewed, updated, format update, added myWorld and LiteSpatial indexes